






**Wolfhound Photo Rally 2020 : Locations**

<b>Name and Co-ordinates</b>	<b>Photo</b>
<p>Train @Downhill ( IMPORTANT See Notes)</p> <p><b>55.166254, -6.820568</b></p>	
<p>Cashelnagore Station (Private)</p> <p><b>55.082959, -8.116924</b></p>	
<p>Glaslough Railway Monument</p> <p><b>54.317739, -6.899773</b></p>	
<p>Downpatrick &amp; County Down Railway</p> <p><b>54.325489, -5.721935</b></p>	
<p>Kilmainhamwood Station (Private)</p> <p><b>53.845846, -6.794183</b></p>	
<p>Cavan &amp; Leitrim Station</p> <p><b>53.859437, -7.916822</b></p>	
<p>Mulranny Water Tank</p> <p><b>53.907081, -9.781592</b></p>	

<p>Allenwood Lifting Bridge</p> <p><b>53.288849, -6.909087</b></p>	
<p>Newcastle Railway Station (Private)</p> <p><b>53.069392, -6.035749</b></p>	
<p>Adare Bridge</p> <p><b>52.568609, -8.797582</b></p>	
<p>Valencia Station Plaque</p> <p><b>51.928710, -10.277388</b></p>	
<p>Buttevant Memorial</p> <p><b>52.238373, -8.682822</b></p>	
<p>LM259 Loco</p> <p><b>52.246715, -7.246830</b></p>	
<p>West Cork Model Railway</p> <p><b>51.619974, -8.882416</b></p>	

### *Wolfhound Photo Rally 2020 : Locations*

Name and Co-ordinates	Photo
Kilkee Railway Station (Private)  52.677220, -9.644799	

### 2020 Photo Rally Notes

1. Locations marked “private” are just that. PRIVATE. Please do NOT ride onto private property to take your photo. Take your photo from a public area.
2. Train at Downhill : you must get a Photograph of your BIKE WITH THE PASSING TRAIN IN THE BACKGROUND at this location. Trains will pass this location TWICE (once each direction) at the following times:  
Monday to Saturday – approx between 8 mins to and 10 past the hour between 6.50am and 10.50 pm  
Sunday - approx between 8 mins to and 10 past the hour every two hours between 1050am and 8.50 pm

IMPORTANT : Use [www.translink.co.uk](http://www.translink.co.uk) journey planner to satisfy yourself as to train times on your day of visit. Enter “Castlerock” to “Bellarena” and/or “Bellarena to “Castlerock” in the “from” and “to”. This will let you see the time the train leaves these stations which is only a few minutes by train from the Photo location

If you are going onto the beach to take the photo (You can take the photo from either the small roadside car park or on the beach), be aware that Motorcycles are **not allowed** to ride **along** the beach. Stop on the sand as soon as you pass under the tunnel. Watch your side stand in the sand! Please do not act the idiot on the sand by doing donuts and other “stunts”!

It is recommended that you print this sheet and take it with you on your ride. It helps to remove any doubt as to what you are meant to be photographing. Your Motorcycle should always be included in the photo.

Please make our job easier by ONLY uploading a SINGLE photo of your visit. Uploading multiple shots of the same location makes it difficult for the back room staff as they have to discount multiple shots of the same location.

Remember, this is all just a bit of fun. Enjoy yourself!